

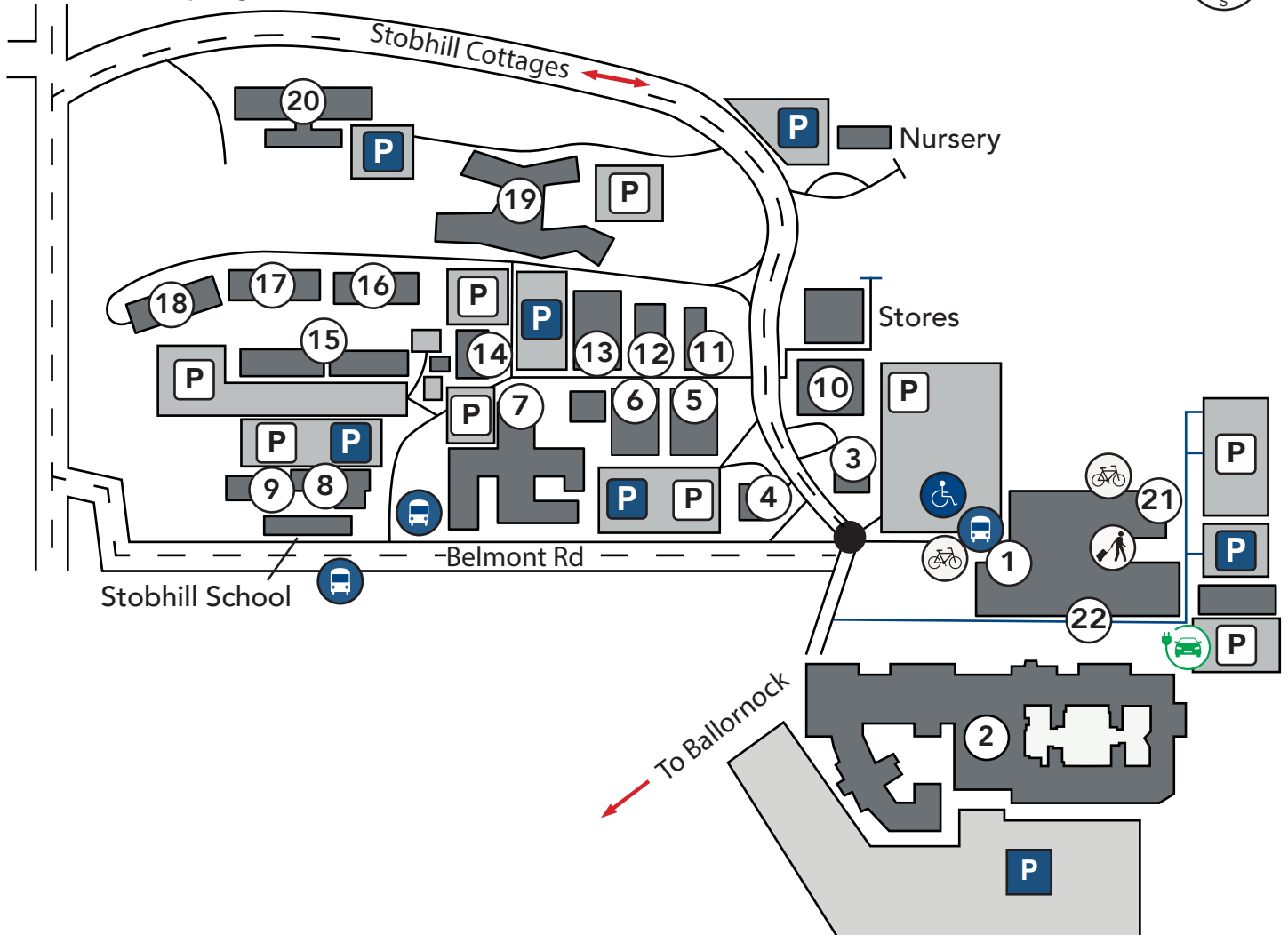


# Stobhill Hospital Campus

 Bishopbriggs  
 From Springburn Road/Kirkintilloch Road



## Building Entrances

- |  |                               |                                |
|--|-------------------------------|--------------------------------|
|  EV Charging Point    | <b>1</b> Stobhill ACH         | <b>12</b> Campsie View         |
| <b>P</b> Patient Parking   | <b>2</b> Rowanbank Clinic     | <b>13</b> Nevis Building       |
| <b>P</b> Staff Parking   | <b>3</b> Management Building  | <b>14</b> Eriskay House        |
|  Cycle Parking        | <b>4</b> Medical Refectory    | <b>15</b> Nairn, Munro         |
|  Taxi                 | <b>5</b> Appin                | <b>16</b> Jura                 |
|  Bus                  | <b>6</b> Elgin                | <b>17</b> Isla                 |
|  Disabled Parking     | <b>7</b> MacKinnon House      | <b>18</b> Ailsa                |
|  Pick up/Drop Off     | <b>8</b> Sky House            | <b>19</b> Marie Curie          |
|  Pedestrian entrance  | <b>9</b> Mull, Harris & Lewis | <b>20</b> CHP / Belmont Centre |
| <b>ED</b> Emergency Department   | <b>10</b> Clock Tower         | <b>21</b> Wards A, B, C        |
|  Non Smoking Hospital | <b>11</b> Ward 23             | <b>22</b> MIU                  |

## Directions to the Hospital

### Location

New Stobhill Hospital is located approximately 3.5 miles north of Glasgow City Centre, with entrances to the site on Balgrayhill Road and Balornock Road. The map overleaf details where clinics and departments are located to allow easy access to your appointment. More information is available from our website and the contact number overleaf.

### Walking and Cycling

There is a good network of pedestrian and cycling routes connecting the hospital to nearby communities, including connections from public transport locations. There are designated cycle parking areas located on the campus at the main hospital entrance.

### By Bus

**Buses that go through the hospital grounds:**

#### First Bus

M3: Glasgow City Centre – Stobhill Hospital Grounds – Milton

McCull's Travel – 128 Glasgow City Centre – Saracen Cross – Stobhill Hospital Grounds

PVT Transfer – 329 Glasgow City Centre – Springburn – Stobhill Hospital Grounds

#### **Buses that stop at Balornock Road:**

**First Bus 8 and 8a:** Parkhead – Dennistoun – Balornock – Springburn – Maryhill – Partick – Queen Elizabeth University Hospital.

#### **Buses that stop at Balgrayhill Road:**

87: Glasgow City Centre – Springburn – Auchinairn

PVT Transfer – 71A Glasgow City Centre – Springburn – Kirkintilloch – Torrance

Craigs of Cumbernauld – 72 Glasgow City Centre – Springburn – Kirkintilloch – Torrance

### By Rail

Springburn station is the nearest rail station to the hospital, approximately a 1 mile walk from the main hospital entrance.

### By Car

- **Cowcaddens and Royston** – Use Springburn Road A803. Go straight through two sets of traffic lights. Proceed for 1 mile, turning right after the Filling Station (Stobhill Road). Go straight over at traffic lights into approach road of hospital grounds.

- **Maryhill** – Use Maryhill Road, left in to Bilsland Drive, at traffic lights go straight over into Hawthorn Street, turn left at the end of the street into Balgrayhill Road. Turn right into Belmont Road that leads into the hospital grounds.
- **Balornock and Barmulloch** – Use Broomfield Road and Balornock Road turning left into the hospital grounds at the end of Springburn Park.
- **Dennistoun and East End of City** – Use Alexandra Parade, turning right into Castle Street at Glasgow Royal Infirmary, left into Baird Street. First right for Springburn Road A803 until Stobhill Road as above.
- **Bishopbriggs and Kirkintilloch** – Use Kirkintilloch Road A803, turn left into Colston Road. Take right hand lane at mini roundabout into Balgrayhill Road, then first left into hospital grounds.

### Car Parking

There are drop off and pick up bays in the hospital grounds for main department entrances. Patient and visitor parking is available, but car parks and surrounding areas are often busy, so please consider other travel options such as the bus or train, if they are a suitable alternative. Car parking is free but there is a 4 hour maximum stay. Car Park attendants are available to provide advice if required.

### Disabled Parking

Disabled spaces are near the main entrances to the buildings. Please display your 'Blue Badge'.

This information is accurate at May 2024. For more information on public transport, please contact Traveline on  **0871 200 22 33**, visit  **[www.travelinescotland.com](http://www.travelinescotland.com)** or download their free app.